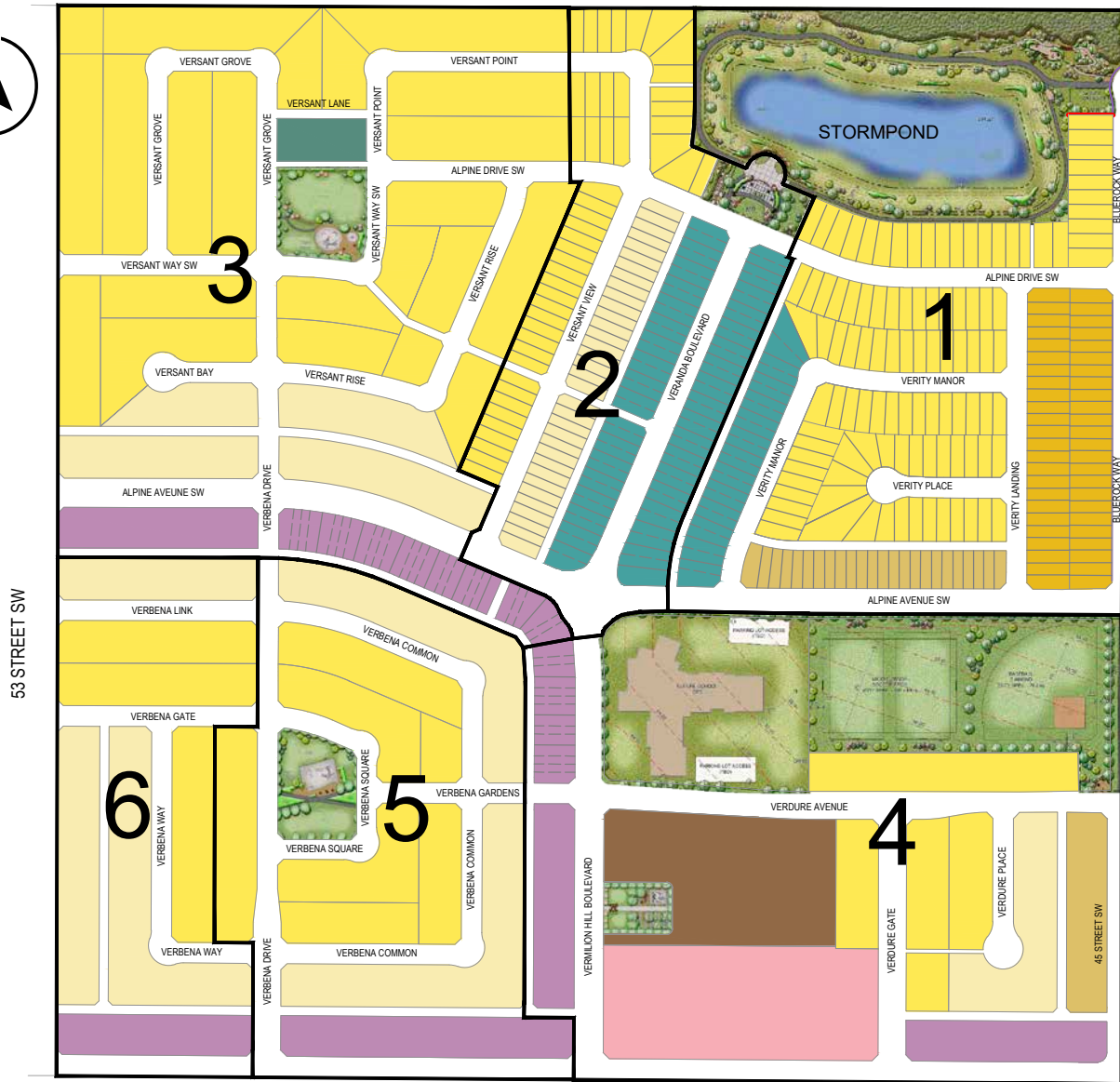













# VERMILION HILL COMMUNITY MAP

146 AVENUE SW



## Legend

	Multi-Family Residential		Duplex Lane
	Single Family Front Garage		Single Family Lane
	Zero Lot (Narrow) Front Garage		Municipal Reserve
	Zero Lot (Narrow) Lane		School Site
	Garden Lots		Commercial
	Row Home Lane		

## Amenities

- 6 parks and natural spaces
- 3 playgrounds
- Over 3 kilometres of pathways
- 1 CBE-designated future school site